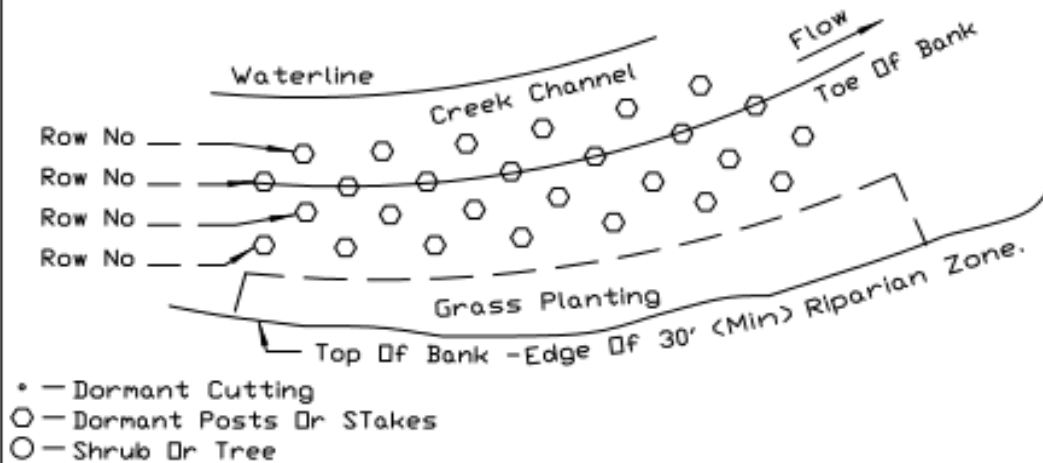


# VEGETATIVE STREAMBANK STABILIZATION

## SAMPLE SITE PLAN



## SITE PLAN

GRASSES					
Reach No.	Length	Area (Sq.Ft.)	Species To Be Seeded	Lbs. Of PLS Per 1000 Sq. Ft.	Total Lbs.

REFERENCE  
 Project \_\_\_\_\_  
 Designed \_\_\_\_\_ Date \_\_\_\_\_  
 Checked \_\_\_\_\_ Date \_\_\_\_\_  
 Approved \_\_\_\_\_ Date \_\_\_\_\_



**NRCS**

Natural Resources Conservation Service

STANDARD DWG. NO.

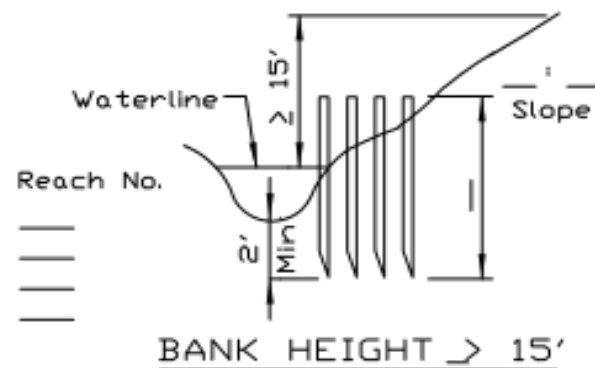
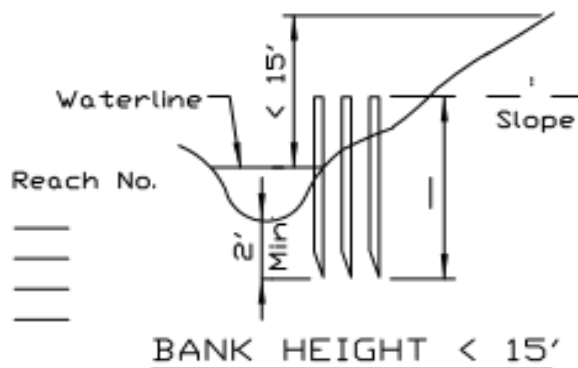
IL-695

SHEET 1 OF 3

DATE 9-29-93

# VEGETATIVE STREAMBANK STABILIZATION

## SITE PLAN



### WOODY PLANTS

Reach No.	Length (Feet)	Row No.	Species To Plant	Between Row Spacing (Ft.)	In Row Spacing (Ft.)	Number Plants Per Row	Total Plants

REFERENCE  
 Project \_\_\_\_\_  
 Designed \_\_\_\_\_ Date \_\_\_\_\_  
 Checked \_\_\_\_\_ Date \_\_\_\_\_  
 Approved \_\_\_\_\_ Date \_\_\_\_\_



Natural Resources Conservation Service

**NRCS**

STANDARD DWG. NO.  
 IL-695  
 SHEET 2 OF 3  
 DATE 3-3-95

# VEGETATIVE STREAMBANK STABILIZATION

## SITE PLAN

### RIPARIAN ZONE TREE AND SHRUB PLANTING

Reach No.	Length (Feet)	Row No.	Species To Plant	Between Row Spacing (Ft.)	In-Row Spacing (Ft.)	Total Plants

REFERENCE  
 Project \_\_\_\_\_  
 Designed \_\_\_\_\_ Date \_\_\_\_\_  
 Checked \_\_\_\_\_ Date \_\_\_\_\_  
 Approved \_\_\_\_\_ Date \_\_\_\_\_



Natural Resources Conservation Service

# NRCS

STANDARD DWG. NO.  
 IL-695  
 SHEET 3 OF 3  
 DATE 9-16-93