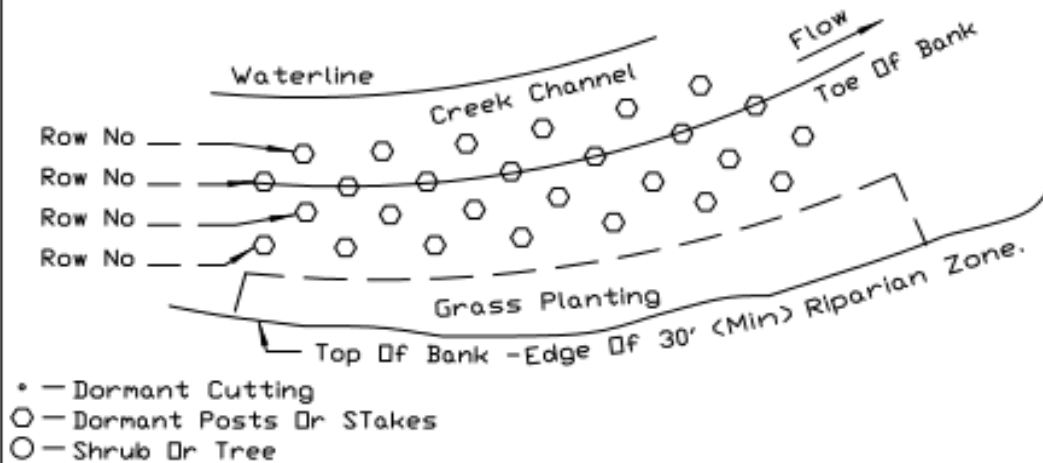


VEGETATIVE STREAMBANK STABILIZATION

SAMPLE SITE PLAN



SITE PLAN

| GRASSES | | | | | |
|-----------|--------|---------------|----------------------|------------------------------|------------|
| Reach No. | Length | Area (Sq.Ft.) | Species To Be Seeded | Lbs. Of PLS Per 1000 Sq. Ft. | Total Lbs. |
| | | | | | |
| | | | | | |
| | | | | | |
| | | | | | |
| | | | | | |
| | | | | | |

REFERENCE
 Project _____
 Designed _____ Date _____
 Checked _____ Date _____
 Approved _____ Date _____



NRCS

Natural Resources Conservation Service

STANDARD DWG. NO.

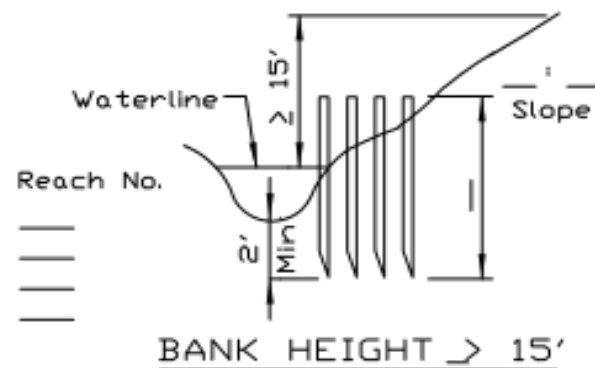
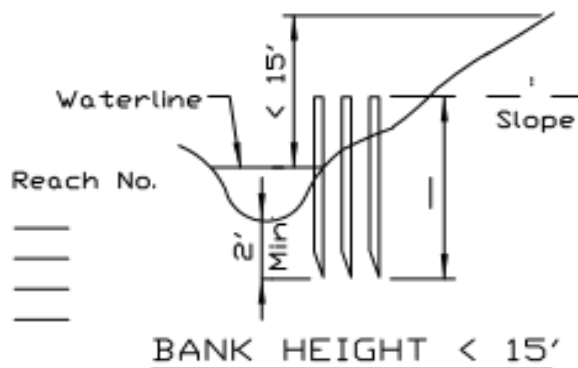
IL-695

SHEET 1 OF 3

DATE 9-29-93

VEGETATIVE STREAMBANK STABILIZATION

SITE PLAN



WOODY PLANTS

| Reach No. | Length (Feet) | Row No. | Species To Plant | Between Row Spacing (Ft.) | In Row Spacing (Ft.) | Number Plants Per Row | Total Plants |
|-----------|---------------|---------|------------------|---------------------------|----------------------|-----------------------|--------------|
| | | | | | | | |
| | | | | | | | |
| | | | | | | | |
| | | | | | | | |
| | | | | | | | |

REFERENCE
 Project _____
 Designed _____ Date _____
 Checked _____ Date _____
 Approved _____ Date _____



Natural Resources Conservation Service

NRCS

STANDARD DWG. NO.
 IL-695
 SHEET 2 OF 3
 DATE 3-3-95

VEGETATIVE STREAMBANK STABILIZATION

SITE PLAN

RIPARIAN ZONE TREE AND SHRUB PLANTING

| Reach No. | Length (Feet) | Row No. | Species To Plant | Between Row Spacing (Ft.) | In-Row Spacing (Ft.) | Total Plants |
|-----------|---------------|---------|------------------|---------------------------|----------------------|--------------|
| | | | | | | |
| | | | | | | |
| | | | | | | |
| | | | | | | |
| | | | | | | |

REFERENCE
 Project _____
 Designed _____ Date _____
 Checked _____ Date _____
 Approved _____ Date _____



Natural Resources Conservation Service

NRCS

STANDARD DWG. NO.
 IL-695
 SHEET 3 OF 3
 DATE 9-16-93